

16 TIMES MORE CONVENIENT

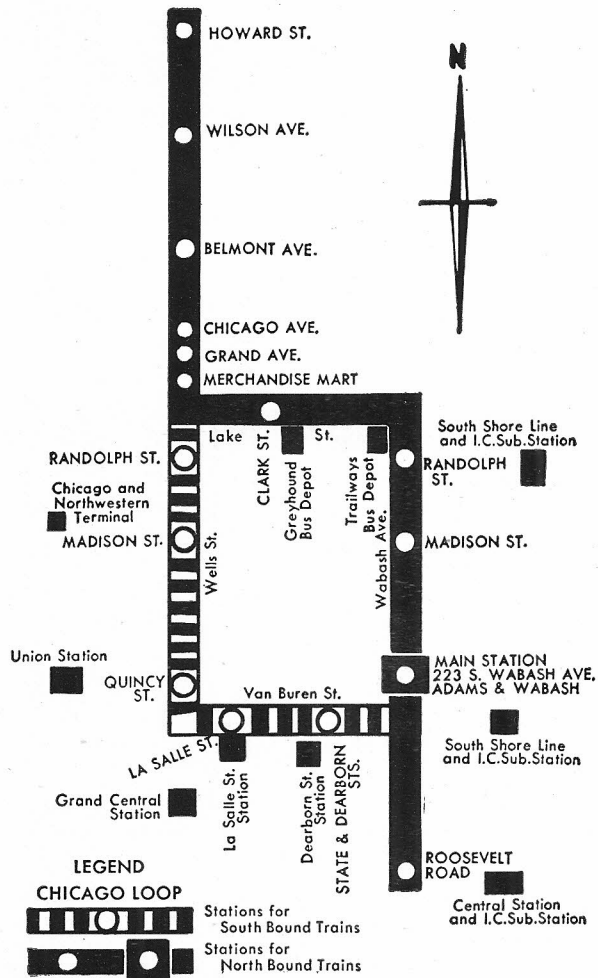
16 stations located in the downtown and north side areas of CHICAGO make the NORTH SHORE LINE service a time saver for the busy traveler.

5 stations in the downtown and south city limit areas of MILWAUKEE provide similar convenient service in that City.

The inbound stations in downtown CHICAGO insure ease of reaching all railroad and bus stations. Limousine transfer service is available at La Salle and Van Buren Station for patrons en route to points on other railroads. Similar service is provided from all railroad stations to our main terminal at 223 South Wabash—near Adams Street.

Auto parking facilities are provided for our patrons at all stations outside of the City of Chicago. In Chicago, a commercial parking garage is located adjacent to the Adams and Wabash Station. At Wilson Avenue and at Howard Street Stations parking facilities are situated nearby.

GENERAL INDEX	
Train Schedules	Pages
Chicago to Milwaukee.....	1, 2
Milwaukee to Chicago.....	3, 4
Chicago-Skokie Valley Stations-Libertyville-Mundelein.....	5, 6, 7, 8
Chicago-Waukegan (Local Service).....	5, 6
Lake Bluff-Libertyville-Mundelein (Local Service).....	5
Train Connections between Skokie Valley Local Points and Lake Bluff, Illinois to Milwaukee, Wisconsin.....	9
General Information	7
Reference Notes	1 thru 9
List of Principal Passenger Stations	6



CHICAGO · WAUKEGAN · KENOSHA · RACINE · MILWAUKEE

Skokie Valley Route

NORTHBOUND <i>Time shown is that in effect in Chicago</i>	401 Daily Exc. Sun.	403 Sun. Only	201 Daily Exc. Sa. & Su.	405 Daily	203 Daily Exc. Sun.	801 Daily ★	409 Daily BC	411 Daily B	803 Daily ★	413 Sat. & Sun. Only	415 Daily	417 Daily BX	805 Daily ★	419 Sat. Only	421 Daily	
	AM	AM	AM	AM	AM	AM	AM	AM	AM	AM	AM	PM	PM	PM	PM	
CHICAGO																
Roosevelt Road	5.26	5.56	6.36	6.56	7.26	7.56	8.56	9.55	10.56	11.01	11.56	12.55	1.56	2.01	2.56	
○ Adams & Wabash <i>(223 So. Wabash)</i>	5.30	6.00	6.40	7.00	7.30	8.00	9.00	10.00	11.00	11.05	12.00	1.00	2.00	2.05	3.00	
Madison & Wabash	5.31	6.01	6.41	7.01	7.31	8.01	9.01	10.01	11.01	11.06	12.01	1.01	2.01	2.06	3.01	
Randolph & Wabash	5.32	6.02	6.42	7.02	7.32	8.02	9.02	10.02	11.02	11.07	12.02	1.02	2.02	2.07	3.02	
Clark and Lake	5.33	6.03	6.43	7.03	7.33	8.03	9.03	10.03	11.03	11.08	12.03	1.03	2.03	2.08	3.03	
Merchandise Mart	5.34	6.04	6.45	7.05	7.35	8.05	9.04	10.04	11.04	11.09	12.04	1.04	2.04	2.09	3.04	
Grand Avenue	5.35	6.05	6.46	7.06	7.36	8.06	9.05	10.05	11.05	11.10	12.05	1.05	2.05	2.10	3.05	
Chicago Avenue	5.36	6.06	6.48	7.08	7.38	8.07	9.06	10.06	11.06	11.11	12.06	1.06	2.06	2.11	3.06	
Belmont Avenue	5.45	6.15	6.56	7.17	7.46	8.16	9.14	10.14	11.14	11.19	12.14	1.14	2.15	2.19	3.14	
Wilson Avenue	5.50	6.20	7.01	7.22	7.51	8.21	9.19	10.19	11.19	11.24	12.19	1.19	2.19	2.24	3.19	
Howard Street (Evanston)	5.57	6.27	7.08	7.30	7.58	8.29	9.26	10.26	11.26	11.31	12.26	1.26	2.26	2.31	3.26	
SKOKIE, ILLINOIS																
○ Dempster Street	6.04	6.34	7.15	7.37	8.05	ELECTROLINER	9.33	10.33	ELECTROLINER	11.38	12.33	1.33	ELECTROLINER	2.38	3.33	
LAKE FOREST																
○ Deerpath Ave.			7.40		8.30	ELECTROLINER			ELECTROLINER				ELECTROLINER		3.48	
LAKE BLUFF	6.22	6.52	7.44	7.55	8.34	ELECTROLINER	9.51	10.51	ELECTROLINER	11.56	12.51	1.51	ELECTROLINER	2.56	3.52	
GREAT LAKES																
Downey's	6.24	6.54	7.46	7.57	8.36		9.53	10.54		11.58	12.53	1.54		2.58	3.55	
NORTH CHICAGO JUNCTION	6.27	6.57	7.48	8.00	8.38	8.56	9.56	10.57	K 11.51	12.02	12.56	1.57	M 2.51	3.02	3.58	
WAUKEGAN																
Edison Court 	6.34	7.04	7.55	8.06	8.45	9.01	10.03	11.04	M 11.56	12.09	1.03	2.04	M 2.56	3.09	4.05	
ZION	6.41	7.11		8.13			10.09	11.10	K 12.03	12.15	1.09	2.10		3.15	4.11	
KENOSHA	6.50	7.20		8.22		9.16	10.17	11.18	12.12	12.23	1.17	2.18	3.10	3.23	4.19	
RACINE	7.00	7.30		8.32		9.26	10.27	11.29	12.22	12.33	1.27	2.29	3.20	3.33	4.29	
MILWAUKEE																
Harrison Street	7.20	7.50		8.52		9.45	10.47	11.49	12.41	12.53	1.47	2.49	3.39	3.53	4.49	
Mitchell Street	7.25	7.55		8.57		9.50	10.52	11.54	12.46	12.58	1.52	2.55	3.44	3.58	4.54	
Greenfield Avenue	7.28	7.58		9.00		9.53	10.55	11.57	12.49	1.01	1.55	2.58	3.47	4.01	4.57	
National Avenue	7.30	8.00		9.02		9.55	10.57	11.59	12.51	1.03	1.57	3.01	3.49	4.03	4.59	
○ Downtown Terminal																
6th & Michigan Streets	7.33 AM	8.03 AM		9.05 AM		9.58 AM	11.00 AM	12.02 PM	12.54 PM	1.06 PM	2.00 PM	3.05 PM	3.52 PM	4.06 PM	5.02 PM	

○—Main Station. AM—Light Figures . . . PM—Dark Figures K—Stops daily except Sat. and Sun. —Indicates rail-auto service available at this point. M—Stops daily except Saturdays. Schedules of train connections between Skokie Valley local stations and stations Lake Bluff, Ill. to Milwaukee, Wis. are shown on page 9.

THIS IS AN "ALL-YEAR-ROUND" TIMETABLE. When Daylight Saving Time is in effect in Chicago the time of all trains shown in this folder is Daylight Saving Time. When Central Standard Time is in force in Chicago all train times become Central Standard Time. Daylight Saving Time is observed in Chicago from April 28 to October 26, 1957 inclusive. In Wisconsin, Daylight Saving Time is effective from April 28 to September 28, 1957 inclusive.

CHICAGO · WAUKEGAN · KENOSHA · RACINE · MILWAUKEE

Skokie Valley Route

NORTHBOUND <i>Time shown is that in effect in Chicago</i>	423 Daily BB	205 Daily Exc. Sat. & Sun.	807 Daily ★	207 Daily Exc. Sa. & Su.	425 Daily BC	209 Daily Exc. Sa. & Su.	211 Daily Exc. Sa. & Su.	213 Daily Exc. Sa. & Su.	427 Daily	429 Daily B	809 Daily ★	431 Sun. Only	433 Daily	435 Daily	437 Daily
	PM	PM	PM	PM	PM	PM	PM	PM	PM	PM	PM	PM	PM	PM	PM
CHICAGO															
Roosevelt Road	3.55	4.30	4.55	4.58	5.01	5.07	5.10	5.20	5.55	6.55	7.56	8.01	8.56	10.26	11.56
⊙ Adams & Wabash (223 So. Wabash)	4.00	4.35	5.00	5.03	5.06	5.12	5.15	5.25	6.00	7.00	8.00	8.05	9.00	10.30	12.00
Madison & Wabash	4.01	4.36	5.01	5.04	5.07	5.13	5.16	5.26	6.01	7.01	8.01	8.06	9.01	10.31	12.01
Randolph & Wabash	4.02	4.37	5.02	5.05	5.08	5.14	5.17	5.27	6.02	7.02	8.02	8.07	9.02	10.32	12.02
Clark and Lake	4.03	4.38	5.03	5.06	5.09	5.15	5.18	5.28	6.03	7.03	8.03	8.08	9.03	10.33	12.03
Merchandise Mart	4.04	4.40	5.04	5.08	5.11	5.17	5.20	5.30	6.05	7.05	8.04	8.09	9.04	10.34	12.04
Grand Avenue	4.05	4.41	5.05	5.09	5.12	5.18	5.21	5.31	6.06	7.06	8.05	8.10	9.05	10.35	12.05
Chicago Avenue	4.06	4.43	5.07	5.11	5.14	5.20	5.23	5.33	6.08	7.08	8.06	8.11	9.06	10.36	12.06
Belmont Avenue	4.14	4.52	5.16	5.20	5.23	5.29	5.32	5.42	6.17	7.17	8.14	8.19	9.14	10.44	12.14
Wilson Avenue	4.19	4.57	5.21	5.25	5.28	5.34	5.37	5.47	6.22	7.22	8.19	8.24	9.19	10.49	12.19
Howard Street (Evanston)	4.26	5.05	5.29	5.32	5.35	5.42	5.45	5.55	6.30	7.30	8.26	8.31	9.26	10.58	12.28
SKOKIE, ILLINOIS															
⊙ Dempster Street	4.33	5.12			5.42		5.52	6.02	6.37	7.37		8.38	9.33	11.05	12.35
LAKE FOREST															
⊙ Deerpath Ave.			ELECTROLINER										9.47		12.49
LAKE BLUFF	4.51	5.36			6.02		6.20	6.28	6.55	7.55		8.56	9.51	11.25	12.53
GREAT LAKES															
Downey's	4.54	5.39			6.04		6.22	6.30	6.58	7.58		8.59	9.54	11.28	12.56
NORTH CHICAGO JUNCTION	4.57	5.42		6.02	6.06	6.18	6.24	6.32	7.01	8.01	8.51	9.02	9.57	11.31	12.59
WAUKEGAN															
Edison Court.	5.04	5.49	6.00	6.07	6.13	6.23	6.31	6.39	7.08	8.08	8.56	9.09	10.04	11.38	1.06
ZION	5.10				6.19				7.14	8.14		9.15	10.10	11.44	1.12
KENOSHA	5.18		6.14		6.27				7.22	8.22	9.10	9.23	10.18	11.52	1.20
RACINE	5.29		6.24		6.37				7.32	8.32	9.20	9.33	10.28	12.02	1.30
MILWAUKEE															
Harrison Street	5.49		6.43		6.56				7.51	8.51	9.39	9.53	10.48	12.22	1.50
Mitchell Street	5.54		6.48		7.01				7.56	8.56	9.44	9.58	10.53	12.27	1.55
Greenfield Avenue	5.57		6.51		7.04				7.59	8.59	9.47	10.01	10.56	12.30	1.58
National Avenue	5.59		6.53		7.06				8.01	9.01	9.49	10.03	10.58	12.32	2.00
⊙ Downtown Terminal															
6th & Michigan Streets	6.02		6.56		7.09				8.04	9.04	9.52	10.06	11.01	12.35	2.03

J—Stops daily except Sundays.
D—Stops Sat. Sun. & Holidays Only.

⊙—Main Station.

AM—Light Figures . . . PM—Dark Figures

—Indicates rail-auto service available at this point.
Schedules of train connections between Skokie Valley local stations and stations Lake Bluff, Ill. to Milwaukee, Wis. are shown on page 9.

Electroliner

★ A star at the top of a schedule column indicates that particular train is an **ELECTROLINER**. Appetizing light breakfasts, luncheon and dinners, as well as liquid refreshments served in the **ELECTROLINER LOUNGE CARS** add to your pleasure. Try the famous "ELECTROBURGER."

MILWAUKEE · RACINE · KENOSHA · WAUKEGAN · CHICAGO

Skokie Valley Route

SOUTHBOUND Time shown is that in effect in Chicago	200 Daily Exc. Sat. & Sun.	202 Daily Exc. Sun.	204 Daily Exc. Sat. & Sun.	206 Daily Exc. Sat. & Sun.	402 Daily	208 Daily Exc. Sat. & Sun.	210 Daily Exc. Sat. & Sun.	212 Daily Exc. Sat. & Sun.	214 Daily Exc. Sat. & Sun.	404 Daily	800 Daily ★	216 Daily Exc. Sun.	408 Daily B	410 Daily	802 Daily ★	218 Sat. Only	414 Daily	416 Daily BX	804 Daily ★
	AM	AM	AM	AM	AM	AM	AM	AM	AM	AM	AM	AM	AM	AM	AM	PM	Noon	PM	PM
MILWAUKEE																			
○ Downtown Terminal																			
6th and Michigan Sts.					6.00					7.00	8.00		9.00	10.00	11.00		12.00	1.00	2.00
National Avenue.....					6.03					7.03	8.03		9.03	10.03	11.03		12.03	1.03	2.03
Greenfield Avenue.....					6.05					7.05	8.05		9.05	10.05	11.05		12.05	1.05	2.05
Mitchell Street.....					6.08					7.08	8.08		9.08	10.08	11.08		12.08	1.08	2.08
Harrison Street.....					6.13					7.13	8.13		9.13	10.13	11.13		12.13	1.13	2.13
RACINE					6.33					7.33	8.32		9.33	10.33	11.32		12.33	1.33	2.32
KENOSHA					6.44					7.43	8.41		9.43	10.43	11.41		12.43	1.44	2.41
ZION		6.15			6.53					7.52			9.52	10.52	11.50		12.52	1.53	
WAUKEGAN																			
Edison Court	6.15	6.30	6.44	6.52	7.00	7.10	7.22	7.34	7.46	7.58	8.54	9.02	9.58	10.58	11.56	12.03	12.58	1.59	2.56
NORTH CHICAGO JUNCTION	6.22	6.40	6.52	7.00	7.07	7.18	7.30	7.42	7.54	8.05	8.58	9.08	10.05	11.05	12.01	12.08	1.05	2.06	3.01
GREAT LAKES																			
Downey's.....	6.24	6.42	6.54	7.02	7.09	7.20	7.32	7.44	7.56	8.07	ELECTROLINER	9.10	10.07	11.07	ELECTROLINER	12.10	1.07	2.08	ELECTROLINER
LAKE BLUFF	6.26	6.44	6.56	7.04	7.11	7.22	7.34	7.46	7.58	8.09	ELECTROLINER	9.12	10.09	11.09	ELECTROLINER	12.12	1.09	2.10	ELECTROLINER
LAKE FOREST																			
○ Deeppath Avenue.....	6.31											9.17	10.14					2.14	
SKOKIE, ILLINOIS																			
○ Dempster Street.....	6.56	7.08	7.20	7.25	7.29	7.47	7.58	8.10	8.22	8.27		9.39	10.27	11.28		12.30	1.27	2.28	
CHICAGO																			
Howard Street.....	7.04	7.16	7.28	7.33	7.37	7.54	8.06	8.18	8.30	8.34	9.24	9.47	10.34	11.35	12.27	12.37	1.34	2.35	3.27
Wilson Avenue.....	7.11	7.22	7.35	7.39	7.46	8.01	8.14	8.26	8.38	8.43	9.31	9.54	10.42	11.42	12.34	12.44	1.41	2.42	3.34
Belmont Avenue.....	7.16	7.27	7.40	7.44	7.51	8.06	8.19	8.31	8.43	8.48	9.36	9.59	10.47	11.47	12.39	12.49	1.46	2.47	3.39
Chicago Avenue.....	7.27	7.38	7.51	7.55	8.02	8.17	8.30	8.42	8.54	8.59	9.46	10.09	10.57	11.57	12.49	12.59	1.56	2.57	3.49
Grand Avenue.....	7.28	7.39	7.52	7.56	8.03	8.18	8.31	8.43	8.55	9.00	9.47	10.10	10.58	11.58	12.50	1.00	1.57	2.58	3.50
Merchandise Mart.....	7.30	7.41	7.53	7.58	8.04	8.19	8.32	8.44	8.56	9.03	9.48	10.11	10.59	11.59	12.51	1.01	1.58	2.59	3.51
Randolph & Wells.....	7.32	7.43	7.55	8.00	8.06	8.21	8.34	8.46	8.58	9.05	9.50	10.13	11.01	12.01	12.53	1.03	2.00	3.01	3.53
Madison & Wells.....	7.33	7.44	7.56	8.01	8.07	8.22	8.35	8.47	8.59	9.06	9.51	10.14	11.02	12.02	12.54	1.04	2.01	3.02	3.54
Quincy & Wells.....	7.34	7.45	7.57	8.02	8.08	8.23	8.36	8.48	9.00	9.07	9.52	10.15	11.03	12.03	12.55	1.05	2.02	3.03	3.55
LaSalle & Van Buren.....	7.36	7.47	7.59	8.04	8.10	8.25	8.38	8.50	9.02	9.09	9.53	10.17	11.05	12.05	12.57	1.07	2.04	3.05	3.57
Dearborn-State-Van Buren.....	7.37	7.48	8.00	8.05	8.11	8.26	8.39	8.51	9.03	9.11	9.54	10.18	11.06	12.06	12.58	1.08	2.05	3.06	3.58
Roosevelt Road.....	7.40	7.52	8.04	8.09	8.16	8.30	8.42	8.54	9.06	9.14	9.57	10.21	11.09	12.09	1.01	1.11	2.08	3.09	4.01
	AM	AM	AM	AM	AM	AM	AM	AM	AM	AM	AM	AM	AM	PM	PM	PM	PM	PM	PM

S—Stops Sundays Only. AM—Light Figures . . . PM—Dark Figures ○—Main Station. M—Stops daily except Saturday. D—Stops Saturdays and Sundays only.
 Indicates rail-auto service available at this point. Schedules of train connections between Skokie Valley local stations and stations Lake Bluff, Ill. to Milwaukee, Wis. are shown on page 9.

For information call: Chicago—HARRISON 7-8471; Milwaukee—BRoadway 1-3770;
 North Shore Suburbs call Highland Park—IDlewood 2-0500

MILWAUKEE · RACINE · KENOSHA · WAUKEGAN · CHICAGO

Skokie Valley Route

SOUTHBOUND Time shown is that in effect in Chicago	420	220	422	222	816	806	424	224	226	426	428	818	808	430	432	434	436	438	440
	Daily	Daily Exc. Sa. & Su.	Daily B	Daily Exc. Sa. & Su.	Daily ★	Daily ★	Daily (Note A)	Daily Exc. Sa. & Su. (Note A)	Sat. & Sun. Only (Note A)	Daily	Daily B	Sun. Only ★	Daily Exc. Sun. ★	Sun. Only	Daily	Daily	Daily (Note A)	Sun. Only (Note A)	Daily (Note A)
MILWAUKEE	PM	PM	PM	PM	PM	PM	PM	PM	PM	PM	PM	PM	PM	PM	PM	PM	PM	PM	AM
○ Downtown Terminal																			
6th and Michigan Sts	3.00		4.00		4.50	5.00	5.05			6.05	7.00	7.50	8.00	8.00	9.00	10.30	11.59	11.59	1.00
National Avenue	3.03		4.03		4.53	5.03	5.08			6.08	7.03		8.03	8.03	9.03	10.33	12.03	12.03	1.03
Greenfield Avenue	3.05		4.05		4.55	5.05	5.10			6.10	7.05		8.05	8.05	9.05	10.35	12.05	12.05	1.05
Mitchell Street	3.08		4.08		4.58	5.08	5.13			6.13	7.08		8.08	8.08	9.08	10.38	12.08	12.08	1.08
Harrison Street	3.13		4.13		5.03	5.13	5.18			6.18	7.13		8.12	8.13	9.13	10.43	12.13	12.13	1.13
RACINE	3.33		4.33		5.22	5.32	5.38			6.38	7.33	8.21	8.31	8.33	9.33	11.03	12.33	12.33	1.33
KENOSHA	3.43		4.43		5.31	5.41	5.48			6.48	7.43	8.31	8.41	8.43	9.43	11.13	12.43	12.43	1.43
ZION	3.52		4.52		5.40	5.50	5.57			6.57	7.52			8.52	9.52	11.22	12.52	12.52	1.52
WAUKEGAN					Does NOT operate September 29 to October 26, 1957, inc.		Operates ONLY September 29 to October 26, 1957, inc.										Does NOT operate September 29 to October 26, 1957, inc.		
Edison Court	3.58	4.05	4.58	5.06	5.46	5.56	6.03	6.03	6.03	7.03	7.58		8.55	8.58	9.58	11.28	12.58	12.58	1.59
NORTH CHICAGO JUNCTION	4.05	4.13	5.05	5.15	Does NOT operate September 29 to October 26, 1957, inc.		6.10	6.10	6.10	7.10	8.05		9.00	9.05	10.05	11.35	1.05	1.05	2.04
GREAT LAKES					Does NOT operate September 29 to October 26, 1957, inc.		6.12	6.12	6.12	7.12	8.07			9.07	10.07	11.37	1.07	1.07	2.06
Downey's	4.07	4.15	5.07	5.17	Does NOT operate September 29 to October 26, 1957, inc.		6.14	6.14	6.14	7.14	8.09	ELECTROLINER	ELECTROLINER	9.09	10.09	11.39	1.09	1.09	2.08
LAKE BLUFF	4.09	4.17	5.09	5.19	Does NOT operate September 29 to October 26, 1957, inc.		6.19	6.19	6.19						10.14		1.14	1.14	2.13
LAKE FOREST					Does NOT operate September 29 to October 26, 1957, inc.		6.19	6.19	6.19										
○ Deerpath Avenue		4.22		5.24	Does NOT operate September 29 to October 26, 1957, inc.		6.19	6.19	6.19										
SKOKIE, ILLINOIS					Does NOT operate September 29 to October 26, 1957, inc.		6.39	6.39	6.39	7.32	8.27			9.27	10.29	11.58	1.30	1.30	2.30
○ Dempster Street	4.27	4.48	5.27	5.60	Does NOT operate September 29 to October 26, 1957, inc.		6.39	6.39	6.39										
CHICAGO					Does NOT operate September 29 to October 26, 1957, inc.		6.46	6.46	6.46	7.39	8.34	9.13	9.26	9.34	10.36	12.05	1.37	1.37	2.37
Howard Street	4.34	4.55	5.34	5.57	6.16	6.26	6.46	6.46	6.46	7.39	8.34	9.13	9.26	9.34	10.36	12.05	1.37	1.37	2.37
Wilson Avenue	4.41	5.02	5.41	6.06	6.23	6.33	6.53	6.53	6.53	7.46	8.41	9.20	9.33	9.43	10.45	12.14	1.45	1.45	2.45
Belmont Avenue	4.46	5.07	5.46	6.11	6.28	6.38	6.58	6.58	6.58	7.51	8.46	9.25	9.38	9.48	10.50	12.19	1.50	1.50	2.50
Chicago Avenue	4.57	5.18	5.57	6.20	6.38	6.48	7.07	7.07	7.07	8.01	8.56	9.35	9.48	9.58	11.00	12.29	2.00	2.00	3.00
Grand Avenue	4.58	5.19	5.58	6.21	6.39	6.49	7.08	7.08	7.08	8.02	8.57	9.36	9.49	9.59	11.01	12.30	2.01	2.01	3.01
Merchandise Mart	5.00	5.21	6.00	6.22	6.41	6.50	7.09	7.09	7.09	8.03	8.58	9.37	9.50	10.00	11.02	12.31	2.02	2.02	3.02
Randolph & Wells	5.02	5.23	6.02	6.24	6.43	6.52	7.11	7.11	7.11	8.05	9.00	9.39	9.52	10.02	11.04	12.33	2.04	2.04	3.04
Madison & Wells	5.03	5.24	6.03	6.25	6.44	6.53	7.12	7.12	7.12	8.06	9.01	9.40	9.53	10.03	11.05	12.34	2.05	2.05	3.05
Quincy & Wells	5.04	5.25	6.04	6.26	6.45	6.54	7.13	7.13	7.13	8.07	9.02	9.41	9.54	10.04	11.06	12.35	2.06	2.06	3.06
LaSalle & Van Buren	5.06	5.27	6.06	6.28	6.47	6.56	7.14	7.14	7.14	8.08	9.03	9.43	9.56	10.06	11.08	12.36	2.07	2.07	3.07
Dearborn-State-Van Buren	5.07	5.28	6.07	6.29	6.48	6.57	7.15	7.15	7.15	8.09	9.04	9.44	9.57	10.07	11.09	12.38	2.08	2.08	3.08
Roosevelt Road	5.10	5.31	6.10	6.33	6.51	7.00	7.19	7.19	7.19	8.12	9.07	9.47	10.00	10.10	11.12	12.41	2.12	2.12	3.12

Note A—Stops at local Skokie Valley Stations. ○—Main Station AM—Light Figures . . . PM—Dark Figures —Indicates rail-auto service available at this point. Schedules of train connections between Skokie Valley local stations and stations Lake Bluff, Ill. to Milwaukee, Wis. are shown on page 9.

STATIONS IN CHICAGO, WAUKEGAN, NORTH CHICAGO, KENOSHA, RACINE AND MILWAUKEE ARE ALL CONVENIENT TO LOCAL TRANSPORTATION

CHICAGO • LIBERTYVILLE • MUNDELEIN

Skokie Valley Local Stations

NORTHBOUND <i>Time shown is that in effect in Chicago</i>	701 Daily Exc. Sat. & Sun.	201 Daily Exc. Sat. & Sun.	203 Daily Exc. Sun.	707 Daily	709 Daily BT	713 Sat. Only	715 Daily B	421 Daily	717 Daily Exc. Sun.	205 Daily Exc. Sat. & Sun.	719 Daily Exc. Sat. & Sun.	207 Daily Exc. Sat. & Sun.	721 Daily Exc. Sat. & Sun.	209 Daily Exc. Sat. & Sun.	211 Daily Exc. Sat. & Sun.	723 Daily Exc. Sat. & Sun.	725 Sat. & Sun. Only
CHICAGO	AM	AM	AM	AM	AM	PM	PM	PM	PM	PM	PM	PM	PM	PM	PM	PM	PM
Roosevelt Road	6.06	6.36	7.26	8.06	11.06	1.06	2.36	2.56	4.05	4.30	4.40	4.58	5.04	5.07	5.10	5.15	5.15
⊙Adams & Wabash (223 So. Wabash)	6.11	6.40	7.30	8.10	11.10	1.10	2.40	3.00	4.10	4.35	4.45	5.03	5.09	5.12	5.15	5.20	5.20
Madison & Wabash	6.12	6.41	7.31	8.11	11.11	1.11	2.41	3.01	4.11	4.36	4.46	5.04	5.10	5.13	5.16	5.21	5.21
Randolph & Wabash	6.13	6.42	7.32	8.12	11.12	1.12	2.42	3.02	4.12	4.37	4.47	5.05	5.11	5.14	5.17	5.22	5.22
Clark and Lake	6.14	6.43	7.33	8.13	11.13	1.13	2.43	3.03	4.13	4.38	4.48	5.06	5.12	5.15	5.18	5.23	5.23
Merchandise Mart	6.15	6.45	7.35	8.15	11.14	1.14	2.44	3.04	4.14	4.40	4.49	5.08	5.14	5.17	5.20	5.24	5.25
Grand Avenue	6.16	6.46	7.36	8.16	11.15	1.15	2.45	3.05	4.15	4.41	4.50	5.09	5.15	5.18	5.21	5.25	5.26
Chicago Avenue	6.17	6.48	7.38	8.18	11.16	1.16	2.46	3.06	4.16	4.43	4.53	5.11	5.17	5.20	5.23	5.27	5.28
Belmont Avenue	6.25	6.56	7.46	8.27	11.24	1.24	2.54	3.14	4.24	4.52	5.02	5.20	5.26	5.29	5.32	5.36	5.37
Wilson Avenue	6.30	7.01	7.51	8.32	11.29	1.29	2.59	3.19	4.29	4.57	5.07	5.25	5.31	5.34	5.37	5.41	5.42
Howard Street (Evanston)	6.37	7.08	7.58	8.40	11.36	1.36	3.06	3.26	4.36	5.05	5.15	5.32	5.39	5.42	5.45	5.49	5.50
SKOKIE, ILLINOIS																	
⊙Dempster Street	6.44	7.15	8.05	8.47	11.43	1.43	3.13	3.33	4.43	5.12	5.22				5.52	5.56	5.57
Harmswoods	6.46	7.17	8.07	8.49	11.46	1.46	3.16		4.46	5.14					5.55		5.59
Glenview	6.49	7.20	8.10	8.52	11.49	1.49	3.19		4.48	5.16					5.58		6.01
Northfield (West Winnetka)	6.52	7.23	8.13	8.55	11.51	1.52	3.22		4.51	5.19				5.55			6.04
Northbrook (West Glencoe)	6.56	7.27	8.17	8.59	11.55	1.56	3.26		4.55	5.22				6.00			6.07
HIGHLAND PARK																	
Woodridge	6.58	7.29	8.19	9.02	11.58	1.59	3.29		4.58	5.24				6.03			6.09
⊙Briarcliff (Deerfield)	7.01	7.31	8.21	9.05	12.02	2.03	3.32		5.02	5.27	5.34	5.48	5.56	6.06			6.11
Highmoor (Highwood)	7.03	7.34	8.24	9.07	12.04	2.05	3.35		5.04		5.37		5.58				6.13
LAKE FOREST																	
Sheridan Elms	7.05	7.37	8.27	9.09	12.06	2.07	3.37		5.06		5.40		6.00				6.13
⊙Deerpath	7.07	7.40	8.30	9.12	12.08	2.09	3.39	3.48	5.08		5.43		6.03				6.15
Knollwood	7.13			9.18	12.14	2.14	3.45		5.14		5.48		6.09				6.22
Rondout	7.15			9.20	12.16	2.16	3.47		5.16		5.50		6.11				6.24
Thornbury Village	7.17			9.22	12.18	2.18	3.49		5.18		5.52		6.13				6.26
LIBERTYVILLE																	
4th Street	7.18			9.23	12.19	2.19	3.50		5.19		5.53		6.14				6.27
⊙Milwaukee Ave.	7.19			9.24	12.20	2.20	3.51		5.20		5.54		6.15				6.28
Garfield Avenue	7.20			9.25	12.21	2.21	3.53		5.22		5.56		6.17				6.30
Perpetual Adoration	7.23			9.28	12.24	2.24	3.56		5.25		5.59		6.21				6.33
St. Mary of the Lake	7.24			9.29	12.25	2.25	3.57		5.27		6.01		6.22				6.34
MUNDELEIN	7.25			9.30	12.26	2.26	3.58		5.28		6.02		6.23				6.36
Lake Bluff		7.44	8.34					3.52		5.36						6.20	
Great Lakes (Downey's)		7.46	8.36					3.55		5.39						6.22	
North Chicago Junction		7.48	8.38					3.58		5.42		6.02		6.18		6.24	
WAUKEGAN																	
Edison Court		7.55	8.45					4.05		5.49		6.07		6.23	6.31		
	AM	AM	AM	AM	PM	PM	PM	PM	PM	PM	PM	PM	PM	PM	PM	PM	PM

V—Stops to discharge passengers from points south of Howard Street.

LAKE BLUFF • LIBERTYVILLE • MUNDELEIN BRANCH

WESTBOUND <i>Time shown is that in effect in Chicago</i>	301 Daily Exc. Sun.	303 Daily Exc. Sun.	305 Daily Exc. Sun.	307 Daily Exc. Sun.	309 Daily Exc. Sun.	EASTBOUND <i>Time shown is that in effect in Chicago</i>	302 Daily Exc. Sun.	304 Daily Exc. Sun.	306 Daily Exc. Sun.	308 Daily Exc. Sun.	310 Daily Exc. Sun.
Lake Bluff	AM	AM	PM	PM	PM	MUNDELEIN	AM	AM	PM	PM	PM
Scranton Avenue	6.58	7.54	3.26	4.26	5.26	St. Mary of the Lake	6.31	7.32	3.01	3.50	4.50
Knollwood	6.59	7.55	3.27	4.27	5.27	Perpetual Adoration	6.32	7.33	3.02	3.51	4.51
Rondout	7.01	7.57	3.29	4.29	5.29	LIBERTYVILLE	6.33	7.34	3.03	3.52	4.52
Thornbury Village	7.03	7.59	3.31	4.31	5.31	Garfield Avenue	6.36	7.37	3.06	3.55	4.55
LIBERTYVILLE	7.05	8.01	3.33	4.33	5.33	Milwaukee Ave. (Main Station)	6.38	7.39	3.08	3.56	4.56
4th Street	7.06	8.02	3.34	4.34	5.34	4th Street	6.39	7.40	3.09	3.57	4.57
⊙Milwaukee Ave.	7.09	8.05	3.37	4.37	5.37	Thornbury Village	6.41	7.42	3.11	3.59	4.59
Garfield Avenue	7.10	8.06	3.38	4.38	5.38	Rondout	6.44	7.45	3.14	4.02	5.02
Perpetual Adoration	7.13	8.10	3.42	4.42	5.42	Knollwood	6.46	7.47	3.16	4.04	5.04
St. Mary of the Lake	7.14	8.11	3.43	4.43	5.43	Scranton Avenue	6.49	7.50	3.19	4.07	5.07
MUNDELEIN	7.15	8.12	3.44	4.44	5.44	Lake Bluff	6.50	7.51	3.20	4.08	5.08
	AM	AM	PM	PM	PM		AM	AM	PM	PM	PM

REFERENCE NOTES: ⊙—Main Station. AM—Light Figures . . . PM—Dark Figures
Schedules of train connections between Skokie Valley local stations and stations Lake Bluff, Ill., to Milwaukee, Wis. are shown on page 9.

CHICAGO • LIBERTYVILLE • MUNDELEIN

Skokie Valley Local Stations

NORTHBOUND <i>Time shown is that in effect in Chicago</i>	213 Daily Exc. Sat. & Sun.	727 Daily Exc. Sat. & Sun.	729 Daily Exc. Sun.	731 Daily	733 Daily	433 Daily	435 Daily	735 Daily Exc. Sun.	437 Daily
CHICAGO	PM	PM	PM	PM	PM	PM	PM	PM	PM
Roosevelt Road	5:20	5:35	6:05	7:05	8:36	8:56	10:26	11:41	11:56
○ Adams & Wabash (223 So. Wabash)	5:25	5:40	6:10	7:10	8:40	9:00	10:30	11:45	12:00
Madison & Wabash	5:26	5:41	6:11	7:11	8:41	9:01	10:31	11:46	12:01
Randolph & Wabash	5:27	5:42	6:12	7:12	8:42	9:02	10:32	11:47	12:02
Clark and Lake	5:28	5:43	6:13	7:13	8:43	9:03	10:33	11:48	12:03
Merchandise Mart	5:29	5:45	6:15	7:15	8:44	9:04	10:34	11:49	12:04
Grand Avenue	5:30	5:46	6:16	7:16	8:45	9:05	10:35	11:50	12:05
Chicago Avenue	5:33	5:48	6:18	7:18	8:46	9:06	10:36	11:51	12:06
Belmont Avenue	5:42	5:57	6:27	7:27	8:54	9:14	10:44	11:59	12:14
Wilson Avenue	5:47	6:02	6:32	7:32	8:59	9:19	10:49	12:04	12:19
Howard Street (Evanston)	5:55	6:10	6:40	7:40	9:06	9:26	10:58	12:13	12:28
SKOKIE, ILLINOIS									
○ Dempster Street	6:02	6:17	6:47	7:47	9:13	9:33	11:05	12:20	12:35
Harmswoods	6:04	6:19	6:49	7:49	9:15			12:22	
GLENVIEW	6:06	6:21	6:51	7:51	9:17		V11:08	12:24	
NORTHFIELD (West Winnetka)	6:09	6:24	6:55	7:55	9:21			12:28	
NORTHBROOK (West Glencoe)	6:12	6:27	6:59	7:59	9:25			12:32	
HIGHLAND PARK									
Woodridge	6:15	6:30	7:02	8:02	9:28			12:35	
○ Briergate (Deerfield)	6:18	6:32	7:05	8:05	9:31			12:38	
Highmoor (Highwood)		6:35	7:07	8:07	9:33			12:40	
LAKE FOREST									
Sheridan Elms		6:37	7:09	8:09	9:35			12:42	
○ Deerpath		6:40	7:12	8:12	9:38	9:47		12:45	12:49
Knollwood		6:45	7:18	8:18	9:44			12:50	
Rondout		6:47	7:20	8:20	9:46			12:52	
Thornbury Village		6:49	7:22	8:22	9:48			12:54	
LIBERTYVILLE						TO MILWAUKEE			TO MILWAUKEE
4th Street		6:50	7:23	8:23	9:49			12:55	
○ Milwaukee Ave.		6:51	7:24	8:24	9:50			12:56	
Garfield Avenue		6:52	7:25	8:25	9:51			12:57	
Perpetual Adoration		6:55	7:28	8:28	9:54			1:00	
St. Mary of the Lake		6:56	7:29	8:29	9:55			1:01	
MUNDELEIN		6:57	7:30	8:30	9:56			1:02	
LAKE BLUFF	6:28					9:51	11:25		12:53
GREAT LAKES (Downey's)	6:30					9:54	11:28		12:56
NORTH CHICAGO JUNCTION	6:32					9:57	11:31		12:59
WAUKEGAN									
Edison Court	6:39					10:04	11:38		1:06
	PM	PM	PM	PM	PM	PM	PM	AM	AM

V—Stops to discharge passengers from points south of Howard street.

○—Main Station.

Schedules of train connections between Skokie Valley local stations and stations Lake Bluff, Ill. to Milwaukee, Wis. are shown on page 9.

PRINCIPAL PASSENGER STATIONS

CHICAGO

Passenger Information.....Harrison 7-8471

Baggage Information.....Harrison 7-8854
(550 So. Holden Court)

223 South Wabash Avenue.....Harrison 7-8471

Wilson and Broadway.....LOngbeach 1-7949

Howard and Paulina.....GReenleaf 5-4504

Evanston

305 Howard Street.....GReenleaf 5-4504

Waukegan

Edison Court.....MAjestic 3-0537

Great Lakes (Downeys).....DElta 6-5432

North Chicago Junction.....DEXter 6-0650

North Shore Suburbs.....HIGHLand Park
(IDlewood 2-0500)

Skokie—Dempster Street.....ORchard 3-0137

Libertyville—124 S. Milwaukee Ave.....LIBertyville 2-2074

Mundelein—Prospect Avenue.....MUNdelein 6-7030

Zion—Salem Road.....TRinity 2-2613

Kenosha—2703 63rd Street.....OLympic 7-9132

Racine—1126 West Boulevard.....MElrose 4-5421

MILWAUKEE

6th and Michigan Streets.....BRoadway 1-3770

Passenger Information.....BRoadway 1-3770

Baggage Information.....BRoadway 1-3715

TRAFFIC DEPARTMENT REPRESENTATIVES

CHICAGO 105 West Madison Street ANdover 3-7450

R. S. Amis, Vice President—Traffic

H. J. Phillips.....Traffic Manager

H. R. Erickson.....General Passenger Agent

Gorman Bennett.....Division Freight Agent

Roy Thompson.....Assistant Traffic Manager

Paul E. Nordgren.....Industrial Agent

Geo. Wasshausen.....Freight Claim Agent

R. A. Proctor.....Assistant to the Vice President—Traffic

MILWAUKEE 231 W. Wisconsin Ave. BRoadway 1-3773

F. J. Burkard.....Assistant Traffic Manager

JENKINTOWN, PENNA.—117 Greenwood Ave.

S. W. M. Heckler, General Eastern Agent

MINNEAPOLIS 26, MINN.—3100 Jersey Avenue

D. E. Phelps, General Agent

PORTLAND 4, ORE.—723 Board of Trade Bldg.

L. F. Mulligan, General Western Freight Agent

SEATTLE 1, WASH.—602 University Bldg.

Charles J. Dardis, General Agent

WASHINGTON 6, D.C.—806 Mills Bldg.

J. W. Vessels, General Agent

MUNDELEIN • LIBERTYVILLE • CHICAGO

Skokie Valley Local Stations

SOUTHBOUND <i>Time shown is that in effect in Chicago</i>	700 Daily Exc. Sun.	200 Daily Exc. Sat. & Sun.	702 Daily Exc. Sat. & Sun.	202 Daily Exc. Sun.	704 Daily Exc. Sat. & Sun.	204 Daily Exc. Sat. & Sun.	206 Daily Exc. Sat. & Sun.	402 Daily	302 Daily Exc. Sun.	706 Sat. Only	708 Daily Exc. Sat. & Sun.	208 Daily Exc. Sat. & Sun.	710 Daily Exc. Sat. & Sun.	210 Daily Exc. Sat. & Sun.	712 Daily Exc. Sat. & Sun.	714 Sat. Only	212 Daily Exc. Sat. & Sun.	716 Daily Exc. Sat. & Sun.	214 Daily Exc. Sat. & Sun.	718 Daily Exc. Sun.
MUNDELEIN	AM 6.05	AM	AM 6.22	AM	AM 6.38	AM	AM	AM	AM 6.31	AM 7.00	AM 7.00	AM	AM 7.13	AM	AM 7.25	AM 7.30	AM	AM 7.37	AM	AM 8.15
St. Mary of the Lake	6.06								6.32	7.01	7.01				7.26	7.31		7.38		8.16
Perpetual Adoration	6.07								6.33	7.02	7.02				7.27	7.32		7.39		8.17
LIBERTYVILLE																				
Garfield Avenue	6.09		6.26		6.42				6.36	7.04	7.04		7.17		7.29	7.34		7.41		8.19
○Milwaukee Ave.	6.11		6.28		6.44				6.38	7.06	7.06		7.19		7.31	7.36		7.43		8.21
4th Street	6.12		6.29		6.45				6.39	7.07	7.07		7.20		7.32	7.37		7.44		8.22
Thornbury Village	6.14		6.31		6.47				6.41	7.09	7.09		7.22		7.34	7.39		7.46		8.24
Rondout	6.16		6.33		6.49				6.44	7.11	7.11		7.24		7.36	7.41		7.48		8.26
Knollwood	6.18		6.35		6.51				6.46	7.13	7.13		7.26		7.38	7.43		7.50		8.28
LAKE BLUFF									6.49											
WAUKEGAN																				
Edison Court		6.15		6.30		6.44	6.52	7.00	7.00			7.10		7.22				7.34		7.46
NORTH CHICAGO JUNCTION		6.22		6.40		6.52	7.00	7.07	7.07			7.18		7.30				7.42		7.54
GREAT LAKES (Downey's)		6.24		6.42		6.54	7.02	d7.09	d7.09			7.20		7.32				7.44		7.56
LAKE BLUFF		6.26		6.44		6.56	7.04	7.11	7.11			7.22		7.34				7.46		7.58
LAKE FOREST																				
○Deerpath	6.23	6.31	6.40		6.56					7.18	7.18		7.31		7.43	7.48		7.55		8.33
Sheridan Elms	6.26	6.34	6.43		6.59				7.21	7.21			7.34		7.46	7.51		7.58		8.36
HIGHLAND PARK																				
Highmoor (W. Highwood)	6.28	6.36	6.45		7.01			g7.16	7.23	7.23			7.36		7.48	7.53		8.00		8.38
○Briergate (Deerfield)	6.31	6.39	6.48			7.05	7.13	g7.17	7.26	7.26			7.39		7.51	7.56		8.03		8.41
Woodridge	6.33	6.41	6.50			7.08		g7.18	7.28	7.28			7.41		7.53	7.58		8.05		8.43
NORTHBROOK (W. Glencoe)	6.36	6.44		6.56		7.11			7.31			7.35		7.47		8.01	7.59		8.11	8.46
NORTHFIELD (W. Winnetka)	6.40	6.48		7.00			7.19		7.35			7.39		7.51		8.05	8.03		8.15	8.50
GLENVIEW	6.43	6.52		7.04			7.23		7.38			7.43		7.55		8.08	8.07		8.19	8.53
SKOKIE, ILLINOIS																				
Harmswoods	6.45	6.54		7.06		7.18			7.40			7.44		7.56		8.10	8.08		8.20	8.55
○Demester Street	6.47	6.56	7.00	7.08	7.13	7.20	7.25	7.29	7.42	7.39	7.47	7.51	7.58	8.03	8.12	8.10	8.15	8.22	8.57	
CHICAGO																				
Howard Street (Evanston)	6.55	7.04	7.08	7.16	7.21	7.28	7.33	7.37	7.47	7.49	7.47	7.54	7.59	8.06	8.11	8.19	8.18	8.23	8.30	9.04
Wilson Avenue	7.02	7.11	7.15	7.22	7.28	7.35	7.39	7.46	7.56	7.54	8.01	8.06	8.14	8.18	8.26	8.26	8.30	8.38	9.11	
Belmont Avenue	7.07	7.16	7.20	7.27	7.33	7.40	7.44	7.51	7.51	8.01	7.59	8.06	8.11	8.19	8.23	8.31	8.31	8.35	8.43	9.16
Chicago Avenue	7.18	7.27	7.31	7.38	7.44	7.51	7.55	8.02	8.12	8.10	8.17	8.22	8.30	8.34	8.41	8.42	8.46	8.54	9.27	
Grand Avenue	7.19	7.28	7.32	7.39	7.45	7.52	7.56	8.03	8.03	8.13	8.11	8.18	8.23	8.31	8.35	8.42	8.43	8.47	8.55	9.28
Merchandise Mart	7.20	7.30	7.33	7.41	7.46	7.53	7.58	8.04	8.04	8.15	8.12	8.19	8.24	8.32	8.36	8.43	8.44	8.48	8.56	9.30
Randolph & Wells	7.22	7.32	7.35	7.43	7.48	7.55	8.00	8.06	8.06	8.17	8.14	8.21	8.26	8.34	8.38	8.45	8.46	8.50	8.98	9.32
Madison & Wells	7.23	7.33	7.36	7.44	7.49	7.56	8.01	8.07	8.07	8.18	8.15	8.22	8.27	8.35	8.39	8.46	8.47	8.51	8.59	9.33
Quincy & Wells	7.24	7.34	7.37	7.45	7.50	7.57	8.02	8.08	8.08	8.19	8.16	8.23	8.28	8.36	8.40	8.47	8.48	8.52	9.00	9.34
LaSalle & Van Buren	7.26	7.36	7.39	7.47	7.52	7.59	8.04	8.10	8.10	8.21	8.18	8.25	8.30	8.38	8.42	8.49	8.50	8.54	9.02	9.36
Dearborn-State-Van Buren	7.27	7.37	7.40	7.48	7.53	8.00	8.05	8.11	8.11	8.22	8.19	8.26	8.31	8.39	8.43	8.50	8.51	8.55	9.03	9.37
Roosevelt Road	7.31	7.40	7.44	7.52	7.57	8.04	8.09	8.16	8.16	8.25	8.23	8.30	8.35	8.42	8.47	8.53	8.54	8.59	9.06	9.40
	AM	AM	AM	AM	AM	AM	AM	AM	AM	AM	AM	AM	AM	AM	AM	AM	AM	AM	AM	AM

○—Main Station. AM—Light Figures . . . PM—Dark Figures d—Stops Sat. and Sun. only. g—Flag stop Sunday only.
Schedules of train connections between Skokie Valley local stations and stations Lake Bluff, Ill. to Milwaukee, Wis. are shown on page 9.

GENERAL INFORMATION

On New Year's Day, Memorial Day, July 4th, Labor Day, Thanksgiving and Christmas all trains will operate on Sunday schedules. The railroad assumes no responsibility for errors which may appear in printing of timetable folders, or for inconvenience or damage resulting from delayed trains or failure to make connections.

Trainmen are required to collect 10 cents in excess of regularly published tariff fares from passengers who do not purchase tickets before boarding trains at stations where ticket agents are on duty. No refunds can be made of fares collected because of failure to secure commutation tickets in time or failing to present them on trains.

Lost articles should be called for at the Lost & Found Department, Highwood, Illinois, telephone Highland Park—Idlewood 2-0500.

Reference Notes:

- B—Indicates baggage car daily
- BB—Baggage car daily except Saturday
- BC—Baggage car Saturdays only
- BS—Baggage car Sundays and Holidays
- BX—Baggage car daily except Sundays
- BW—Baggage car daily except Saturdays and Sundays
- BT—Baggage train but carries no baggage car

MUNDELEIN • LIBERTYVILLE • CHICAGO

Skokie Valley Local Stations

SOUTHBOUND Time shown is that in effect in Chicago	216 Daily Exc. Sun.	408 Daily	720 Daily	722 Daily	416 Daily	724 Daily Exc. Sat. & Sun.	220 Daily Exc. Sat. & Sun.	726 Daily	222 Daily Exc. Sat. & Sun.	424 Daily	224 Daily Exc. Sat. & Sun.	226 Sat. & Sun. Only	728 Daily Exc. Sun.	730 Sun. Only	432 Daily	732 Daily	436 Daily	438 Sun. Only	440 Daily
MUNDELEIN	AM	AM	AM	PM	PM	PM	PM	PM	PM	PM	PM	PM	PM	PM	PM	PM	AM	AM	AM
St. Mary of the Lake.....		FROM MILWAUKEE	10.10	12.35		2.35		4.35					6.40	7.40		10.10			
Perpetual Adoration.....			10.11	12.36		2.36		4.36					6.41	7.41		10.11			
LIBERTYVILLE																			
Garfield Avenue.....			10.14	12.39		2.39		4.39					6.44	7.44		10.14			
○Milwaukee Ave.....			10.16	12.41		2.41		4.41					6.46	7.46		10.16			
4th Street.....			10.17	12.42		2.42		4.42					6.47	7.47		10.17			
Thornbury Village.....			10.19	12.43		2.43		4.43					6.48	7.48		10.18			
Rondout.....			10.21	12.45		2.45		4.45					6.50	7.50		10.20			
Knollwood.....			10.23	12.48		2.48		4.48					6.52	7.52		10.22			
LAKE BLUFF																			
WAUKEGAN																			
Edison Court.....	9.02	9.58			1.59		4.05		5.06	6.03			6.03		9.58		12.58		1.59
NORTH CHICAGO JUNCTION	9.08	10.05			2.06		4.13		5.15	6.10			6.10		10.05		1.05		2.04
GREAT LAKES (Downey's)	9.10	10.07			2.08		4.15		5.17	6.12			6.12		10.07		1.07		2.06
LAKE BLUFF	9.12	10.09			2.10		4.17		5.19	6.14			6.14		10.09		1.09		2.08
LAKE FOREST																			
○Deerpath.....	9.17	10.14	10.28	12.53	2.14	2.53	4.22	4.53	5.24	6.19	6.19	6.57	7.57	10.14	10.27	1.14	1.14	2.13	
Sheridan Elms.....			10.30	12.55		2.55	4.25	4.55	5.27	6.21	6.21	6.58	7.59		10.29	1.15	1.15	2.14	
HIGHLAND PARK																			
Highmoor (W. Highwood).....	9.21		10.32	12.57		2.57	4.27	4.57	5.29	6.23	6.23	7.02	8.02		10.32	1.16	1.16	2.15	
○Briergate (Deerfield).....	9.24		10.35	1.00		3.00	4.30	5.00	5.32	6.26	6.26	7.05	8.05		10.35	1.17	1.17	2.16	
Woodridge.....	9.26		10.37	1.02		3.02	4.33	5.02	5.35	6.28	6.28	7.07	8.07		10.37	1.18	1.18	2.17	
NORTHBROOK (W. Glencoe)	9.28		10.39	1.04		3.04	4.36	5.04	5.38	6.30	6.30	7.10	8.10		10.40	1.21	1.21	2.21	
NORTHFIELD (W. Winnetka)	9.32		10.43	1.08		3.08	4.40	5.08	5.42	6.33	6.33	7.14	8.14		10.43	1.22	1.22	2.22	
GLENVIEW	9.35		10.46	1.11		3.11	4.44	5.11	5.46	6.35	6.35	7.17	8.17		10.46	1.24	1.24	2.24	
SKOKIE, ILLINOIS																			
Harmswoods.....			10.48	1.13		3.13	4.46	5.13	5.48	6.37	6.37	7.19	8.19		10.48	1.26	1.26	2.26	
○Dempster Street.....	9.39	10.27	10.50	1.15	2.28	3.15	4.48	5.15	5.50	6.39	6.39	7.21	8.21	10.29	10.50	1.30	1.30	2.30	
CHICAGO																			
Howard Street (Evanston).....	9.47	10.34	10.57	1.22	2.35	3.22	4.55	5.22	5.57	6.46	6.46	7.28	8.28	10.36	10.57	1.37	1.37	2.37	
Wilson Avenue.....	9.54	10.42	11.04	1.29	2.42	3.29	5.02	5.29	6.06	6.53	6.53	7.35	8.35	10.45	11.06	1.45	1.45	2.45	
Belmont Avenue.....	9.59	10.47	11.09	1.34	2.47	3.34	5.07	5.34	6.11	6.58	6.58	7.40	8.40	10.50	11.11	1.50	1.50	2.50	
Chicago Avenue.....	10.09	10.57	11.19	1.44	2.57	3.45	5.18	5.45	6.20	7.07	7.07	7.50	8.50	11.00	11.20	2.00	2.00	3.00	
Grand Avenue.....	10.10	10.58	11.20	1.45	2.58	3.46	5.19	5.46	6.21	7.08	7.08	7.51	8.51	11.01	11.21	2.01	2.01	3.01	
Merchandise Mart.....	10.11	10.59	11.21	1.46	2.59	3.47	5.21	5.48	6.22	7.09	7.09	7.52	8.52	11.02	11.22	2.02	2.02	3.02	
Randolph & Wells.....	10.13	11.01	11.23	1.48	3.01	3.49	5.23	5.50	6.24	7.11	7.11	7.54	8.54	11.04	11.24	2.04	2.04	3.04	
Madison & Wells.....	10.14	11.02	11.24	1.49	3.02	3.50	5.24	5.51	6.25	7.12	7.12	7.55	8.55	11.05	11.25	2.05	2.05	3.05	
Quincy & Wells.....	10.15	11.03	11.25	1.50	3.03	3.51	5.25	5.52	6.26	7.13	7.13	7.56	8.56	11.06	11.26	2.06	2.06	3.06	
LaSalle & Van Buren.....	10.17	11.05	11.27	1.52	3.05	3.53	5.27	5.54	6.28	7.14	7.14	7.57	8.57	11.08	11.27	2.07	2.07	3.07	
Dearborn-State-Van Buren.....	10.18	11.06	11.28	1.53	3.06	3.54	5.28	5.55	6.29	7.15	7.15	7.58	8.58	11.09	11.28	2.08	2.08	3.08	
Roosevelt Road.....	10.21	11.09	11.31	1.56	3.09	3.58	5.31	5.58	6.33	7.19	7.19	8.01	9.01	11.12	11.31	2.12	2.12	3.12	

○—Main Station.

AM—Light Figures . . . PM—Dark Figures

Schedules of train connections between Skokie Valley local stations and stations Lake Bluff, Ill. to Milwaukee, Wis. are shown on page 9.

FAST PACKAGE SERVICE

it is no trouble for us to speedily deliver your packages.

When you want a shipment to get there fast

SHIP VIA NORTH SHORE LINE PASSENGER TRAINS

For information call

Chicago Station
550 South Holden Court
Harrison 7-8854

Milwaukee Terminal
6th & Michigan Streets
BRoadway 1-3715

North Shore Suburbs
Telephone
Highland Park—IDlewood 2-0500

Schedule of Train Connections Between Skokie Valley Local Stations, and Stations, Lake Bluff, Illinois to Milwaukee, Wisconsin

NORTHBOUND <i>Time shown is that in effect in Chicago</i>	201	203	715	717	205	207	213	733	735	437
	405 Daily Exc. Sat. & Sun.	801 Daily Exc. Sun.	421 Daily	19 Daily Exc. Sat. & Sun.	425 Daily Exc. Sat. & Sun.	425 Daily Exc. Sat. & Sun.	427 Daily Exc. Sat. & Sun.	433 Daily	437 Daily Exc. Sun.	437 Daily
SKOKIE, ILLINOIS	AM	AM	PM	PM	PM	PM	PM	PM	AM	AM
○ Dempster St. Sta.	7.15	8.05	3.13	4.43	5.12	6.02	9.13	12.20	12.35
Harmswoods Sta.	7.17	8.07	3.16	4.46	5.14	6.04	9.15	12.22
GLENVIEW	7.20	8.10	3.19	4.48	5.16	6.06	9.17	12.24
NORTHFIELD (West Winnetka)	7.23	8.13	3.22	4.51	5.19	6.09	9.21	12.28
NORTHBROOK (West Glencoe)	7.27	8.17	3.26	4.55	5.22	6.12	9.25	12.32
HIGHLAND PARK										
Woodridge Sta.	7.29	8.19	3.29	4.58	5.24	6.15	9.28	12.35
○ Briergate Sta. (Deerfield)	7.31	8.21	3.32	5.02	5.27	5.48	6.18	9.31	12.38
Highmoor Sta. (West Highwood)	7.34	8.24	3.35	5.04	9.33	12.40
LAKE FOREST										
Sheridan Elms Sta.	7.37	8.27	3.37	5.06	9.35	12.42
○ Deerpath Sta.	Ar.	3.39	5.08	9.38	12.45
○ Deerpath Sta.	Lv.	3.48	5.11	9.47	12.49	12.49
LAKE BLUFF	7.40	8.30	3.48	5.11	9.47	12.49	12.49
GREAT LAKES	7.44	8.34	3.52	5.15	5.36	6.28	9.51	12.53	12.53
NORTH CHICAGO JCT.	7.46	8.36	3.55	5.17	5.39	6.30	9.54	12.56	12.56
WAUKEGAN	7.48	8.38	3.58	5.18	5.42	6.02	6.32	9.57	12.59	12.59
○ Waukegan	Ar.	3.58	5.18	5.42	6.02	6.32	9.57	12.59	12.59
○ Waukegan	Lv.	3.58	5.18	5.42	6.02	6.32	9.57	12.59	12.59
ZION, ILLINOIS	8.06	9.01	4.05	5.27	5.49	6.07	6.39	10.04	1.06	1.06
KENOSHA, WISCONSIN	8.13	4.11	5.40	6.19	6.19	7.14	10.10	1.12	1.12
RACINE	8.22	9.16	4.19	6.27	6.27	7.22	8.17	10.18	1.20	1.20
MILWAUKEE	9.05	9.58	5.02	6.37	6.37	7.32	8.28	11.01	2.03	2.03
	AM	AM	PM	PM	PM	PM	PM	PM	AM	AM

Do You
need help
PLANNING
that trip?

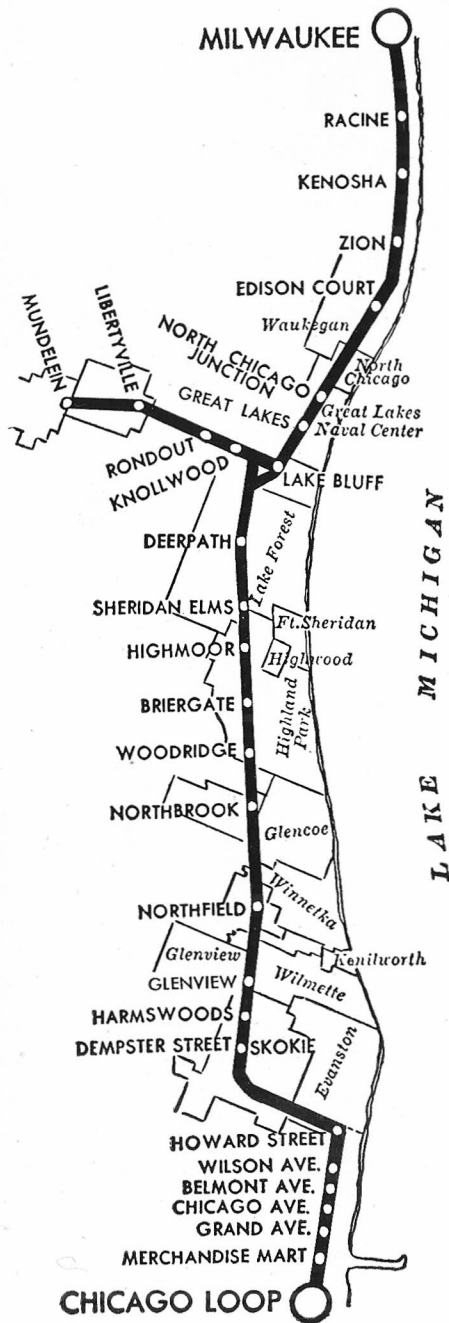
The NORTH SHORE LINE is a favorite for special group movements. When you are handling arrangements for your school, church or club, our Passenger Traffic Department can help you plan your trip. Write or phone your local agent or nearest Passenger Traffic Representative.

SOUTHBOUND <i>Time shown is that in effect in Chicago</i>	2	402	4	800	408	416	416	420	422	806	424	432	436	438	440
	202 Daily Exc. Sun.	208 Daily Exc. Sat. & Sun.	212 Daily Exc. Sat. & Sun.	216 Daily Exc. Sun.	720 Daily	Sat. & Sun. Only	724 Daily Exc. Sat. & Sun.	220 Daily Exc. Sat. & Sun.	222 Daily Exc. Sat. & Sun.	224 Daily	226 Daily	732 Daily	Daily	Sun. Only	Daily
MILWAUKEE, WISCONSIN	AM	AM	AM	AM	AM	PM	PM	PM	PM	PM	PM	PM	PM	PM	AM
RACINE	S 5.42	6.00	D 6.15	8.00	9.00	1.00	1.00	3.00	4.00	5.00	5.32	9.00	11.59	11.59	1.00
KENOSHA	S 5.42	6.33	D 6.53	8.32	9.33	1.33	1.33	3.33	4.33	5.33	5.38	9.33	12.33	12.33	1.33
KENOSHA	S 5.56	6.44	D 7.05	8.41	9.43	1.44	1.44	3.43	4.43	5.43	5.48	9.43	12.43	12.43	1.43
ZION, ILLINOIS	S 6.15	6.53	D 7.18	9.52	1.53	1.53	3.52	4.52	5.52	6.52	6.57	9.52	12.52	12.52	1.52
WAUKEGAN	6.30	7.00	D 7.30	8.54	1.59	1.59	4.05	5.05	6.05	7.05	7.10	10.05	12.58	12.58	1.59
WAUKEGAN	Lv.	7.00	D 7.30	9.02	9.58	1.59	4.05	5.05	6.05	7.05	7.10	10.05	12.58	12.58	1.59
NORTH CHICAGO JCT.	6.40	7.18	D 7.42	9.08	10.05	2.06	2.06	4.13	5.13	6.13	6.14	9.08	12.58	12.58	2.04
GREAT LAKES	6.42	7.20	7.44	9.10	10.07	2.08	2.08	4.15	5.15	6.15	6.16	10.07	1.07	1.07	2.06
LAKE BLUFF	6.44	7.22	7.46	9.12	10.09	2.10	2.10	4.17	5.17	6.17	6.18	10.09	1.09	1.09	2.08
LAKE FOREST															
○ Deerpath Sta.	Ar.	10.14	2.14	4.22	5.22	6.19	6.19	10.14	1.14	1.14	2.13
○ Deerpath Sta.	Lv.	9.17	10.28	2.14	4.22	5.22	6.19	6.19	10.14	1.14	1.14	2.14
Sheridan Elms Sta.	10.30	4.25	5.27	6.21	6.21	10.27	1.15	1.15	2.14
HIGHLAND PARK															
Highmoor Sta. (West Highwood)	9.21	10.32	2.57	4.27	5.29	6.23	6.23	10.32	1.16	1.16	2.15
○ Briergate Sta. (Deerfield)	9.24	10.35	3.00	4.30	5.29	6.26	6.26	10.35	1.17	1.17	2.16
Woodridge Sta.	9.26	10.37	3.02	4.33	5.30	6.28	6.28	10.37	1.18	1.18	2.17
NORTHBROOK (West Glencoe)	6.56	7.35	7.59	9.28	10.39	3.04	4.36	5.38	6.30	6.30	10.40	1.21	1.21	2.21
NORTHFIELD (West Winnetka)	7.00	7.39	8.03	9.32	10.43	3.08	4.40	5.42	6.33	6.33	10.43	1.22	1.22	2.22
GLENVIEW	7.04	7.43	8.07	9.35	10.46	3.11	4.44	5.46	6.35	6.35	10.46	1.24	1.24	2.24
SKOKIE															
Harmswoods Sta.	7.06	7.44	8.08	9.39	10.48	3.13	4.46	5.48	6.37	6.37	10.48	1.26	1.26	2.26
○ Dempster St. Sta.	Ar.	7.08	7.47	8.10	9.39	10.50	2.28	3.15	4.48	5.50	6.39	10.50	1.30	1.30	2.30
	AM	AM	AM	AM	AM	AM	PM	PM	PM	PM	PM	PM	AM	AM	AM

REFERENCE NOTES:


S—Does NOT operate between Milwaukee and Zion from September 29 to October 26, 1957, inclusive.
D—Operates between Milwaukee and Waukegan ONLY from September 30 to October 26, 1957, inclusive.

○ Main Station
□ Indicates transfer points.
Sta—Station



ROUTE
OF
THE
Electroliner

FAST
CARLOAD
FREIGHT
SERVICE



Travel—Ship—the *Electrified Way*

Passenger Trains leave CHICAGO and MILWAUKEE during the day and early evening, every hour on the hour from the main terminals in either City. In addition, late evening service is maintained for your convenience. Park your car at the lot adjoining the stations. For extra pleasure when traveling between CHICAGO and MILWAUKEE and intermediate points, RIDE THE STREAMLINED ELECTROLINER. Completely air conditioned in summer—comfortably heated in winter.

The NORTH SHORE LINE also operates fast intermediate carload freight service between the EJ&E Ry and the C&NW Ry, the CMSp&P RR, and the Soo Line RR and their connections.

RIDE THE NORTH SHORE AND ENJOY YOUR TRIP!

CHICAGO NORTH SHORE AND MILWAUKEE RAILWAY

Schedule of Trains



TIME TABLE 58 • EFFECTIVE APRIL 28, 1957

**NORTH SHORE
LINE**

"the route of the Electroliners"

CHICAGO NORTH SHORE AND MILWAUKEE RAILWAY

Schedule of Trains



TIME TABLE 58 • EFFECTIVE APRIL 28, 1957

**NORTH SHORE
LINE**

"the route of the Electroliners"